















Sighting Log										
Time	Where	Nearest Town	Number	Species	From	Shore	Behaviour	Comments	Image	ID #
<b>22/09/2016</b>										
10:00-14:00	Long Beach	Robe	3	Southern Right Whale	200	Metres	Blowing, Breaching, Flipper Slapping, Head Lifts, Tail Slapping	Watched the whales for hours from 200m on Long Beach, Robe. Locals say they have been sighted in the same area for a few days now.		2016284
<b>20/09/2016</b>										
07:30	Fisherman Bay	Port Elliot	2	Southern Right Whale	300/500	Metres	Blowing, Flipper Slapping, Tail Slapping	calf very active tail slapping at 9am		2016282
<b>19/09/2016</b>										
16.20	Bashams Beach	Middleton	2	Southern Right Whale	400	Metres	Blowing, Flipper Slapping, Head Lifts, Tail Lifting, Travelling	Mother and Calf (Patches).		2016281
13:00	Frenchmans Rock	Port Elliot	2	Southern Right Whale	300	Metres	Blowing, Body Rolling, Flipper Slapping, Head Lifts, Tail Lifting, Travelling	Mother and Calf (Patches) moving from Frenchman's Rock to Crockery Bay and back.		2016280



Time	Where	Nearest Town	Number	Species	From	Shore	Behaviour	Comments	Image	ID #
								Patches active!		
09:00	Bashams Beach	Middleton	1	Southern Right Whale	300/500	Metres	Blowing, Tail Slapping, Tail Lifting	have potted calf doing lots of tail slapping cant see mother		2016279
<b>18/09/2016</b>										
15.15	Frenchman's Rock	Port Elliot	2	Southern Right Whale	100	Metres	Blowing, Travelling	Mother and Calf pair out from Bashams heading to Frenchman's Rocks.		2016278
11.57	Frenchmans Rock	Port Elliot	2	Southern Right Whale	500	Metres	Blowing, Flipper Slapping, Loafing, Diving	Mother and Calf pair.		2016277
09.35	Frenchmans Rock	Port Elliot	2	Southern Right Whale	300	Metres	Blowing, Loafing, Diving			2016276
<b>17/09/2016</b>										




Time	Where	Nearest Town	Number	Species	From	Shore	Behaviour	Comments	Image	ID #
14:20	Basham Beach	Middleton	2	Southern Right Whale	600m	Metres	Body Rolling, Loafing, Playing	1 adult & 1 calf 'patches' seen from viewing platform		2016275
<b>16/09/2016</b>										
14.45	Bashams Beach	Port Elliot	2	Southern Right Whale	400	Metres	Head Lifts, Loafing, Flipper Slapping	1 adult and 1 calf.		2016274
<b>14/09/2016</b>										
08:00	Fisherman Bay	Port Elliot	2	Southern Right Whale	300/500	Metres	Blowing, Flipper Slapping	1 adult & 1 calf, hard to see as sea very rough this morning		2016272
<b>13/09/2016</b>										
12.48	Bashams Beach	Port Elliot	2	Southern Right Whale	500	Metres	Blowing, Loafing, Travelling			2016271
08:00	Fisherman Bay	Port Elliot	2	Southern Right Whale	300/500	Metres	Blowing, Flipper Slapping	1 adult & 1 calf		2016270
<b>12/09/2016</b>										
15.00	Frenchman's Rock	Port Elliot	1	Unidentified	600	Metres	Blowing, Loafing			2016269
09:30	Fisherman Bay	Port Elliot	2	Southern	300	Metres	Blowing,	very foggy		2016268

Time	Where	Nearest Town	Number	Species	From	Shore	Behaviour	Comments	Image	ID #
				Right Whale			Flipper Slapping, Head Lifts			
<b>11/09/2016</b>										
14.40	Frenchman's Rock / Bashams	Port Elliot	4	Southern Right Whale	400-600	Metres	Body Rolling, Breaching, Loafing, Playing, Tail Slapping, Tail Lifting	Two Mother/Calf pairs near Frenchman's Rock / Bashams. Pairs are approx 600m apart but one 200m off Bashams Calf just breached!		2016267
13.00	Frenchman's Rock	Port Elliot	4	Southern Right Whale	400	Metres	Loafing	Two Mother/Calf pairs south of Frenchmans just loafing.		2016266
08.15	Fisherman Bay	Port Elliot	3	Southern Right Whale	300/500	Metres	Blowing, Flipper Slapping, Tail Slapping, Travelling	Mother and Calf moving towards Bashams. Another Southern Right South just beyond Frenchman's Rock.		2016265
<b>10/09/2016</b>										


Time	Where	Nearest Town	Number	Species	From	Shore	Behaviour	Comments	Image	ID #
19:00	Penneshaw	Penneshaw	1	Southern Right Whale	10m	Metres	Blowing	Photos taken while whales were further away. Vocal sounds very loud.		2016283
15.45	Bashams Beach Road	Middleton	2	Southern Right Whale	1000	Metres	Body Rolling, Breaching, Flipper Slapping, Spy Hopping, Tail Slapping			2016264
13.35	Frenchmans Rock	Middleton	2	Southern Right Whale	5-600	Metres	Loafing, Playing, Spy Hopping, Tail Slapping, Diving	1 x Mother/Calf pairs 5-600 metres out from Frenchman's Rocks.		2016263
07.25	Frenchmans Rock	Middleton	4	Southern Right Whale	400-450	Metres	Diving, Loafing, Tail Slapping	2 x Mother/Calf pairs 400 and 450 metres East Frenchman's Rocks. Still here at 8am.		2016262
07.15	Fisherman Bay	Port Elliot	2	Southern Right Whale	300/500	Metres	Blowing, Flipper Slapping, Tail Slapping			2016261
<b>09/09/2016</b>										




Time	Where	Nearest Town	Number	Species	From	Shore	Behaviour	Comments	Image	ID #
16.25	Frenchman Rock	Port Elliot	4	Southern Right Whale	500	Metres	Breaching, Flipper Slapping, Head Lifts, Body Rolling	Two Mother/Calf pairs south of Frenchmans just loafing. One calf just breached!		2016260
11:46	Frenchman Rock	Port Elliot	1	Southern Right Whale	500	Metres	Travelling			2016259
10:00	Basham Beach	Middleton	2	Southern Right Whale	500	Metres	Body Rolling, Flipper Slapping, Head Lifts			2016258
07.15	Fisherman Bay	Port Elliot	2	Southern Right Whale	300/500	Metres	Blowing, Tail Slapping	Mother and calf slowly moving North to Bashams Beach.		2016257
<b>08/09/2016</b>										
12.47-13.35	Surfers Beach / Middleton Pt	Middleton	4	Southern Right Whale	450-500	Metres	Head Lifts, Loafing, Tail Slapping, Tail Lifting, Travelling, Body Rolling			2016255
11:15	Bashams Beach	Middleton	4	Southern Right Whale	400	Metres	Blowing, Body Rolling, Tail Slapping, Travelling			2016256


Time	Where	Nearest Town	Number	Species	From	Shore	Behaviour	Comments	Image	ID #
07.15	Bashams Beach	Middleton	2	Southern Right Whale	300/500	Metres	Blowing, Breaching			2016252
06.47-09.30	Frenchmans Rock/Pullen/Surfers	Port Elliot	4	Southern Right Whale	300	Metres	Body Rolling, Breaching, Feeding, Head Lifts, Loafing, Tail Slapping, Tail Lifting, Travelling	2 Mother and Calves in the area! Very active.		2016253
<b>07/09/2016</b>										
16:00	Nepean Bay	Kingscote	2	Southern Right Whale	450	Metres	Body Rolling, Head Lifts, Loafing, Travelling			2016251
13:00	Bashams Beach	Middleton	4	Southern Right Whale	400	Metres	Head Lifts, Loafing, Tail Slapping			2016254
12.20	Bashams	Port Elliot	2	Southern Right Whale	500	Metres	Blowing, Body Rolling, Travelling			2016248
07.15	Fisherman Bay	Port Elliot	2	Southern Right Whale	300/500	Metres	Blowing, Flipper Slapping			2016249
<b>06/09/2016</b>										


Time	Where	Nearest Town	Number	Species	From	Shore	Behaviour	Comments	Image	ID #
15:45	Frenchman's Rock Port Elliot	Port Elliot	4	Southern Right Whale	200-350	Metres	Loafing	Mum and calf 'Patches' has been seen around Frenchman's Rock on and off all day, also 2 other adult SRW confirmed at 16:00		2016247
10:45	Freeman's Knob	Port Elliot	1	Southern Right Whale	200	Metres	Blowing, Loafing	whale seen heading south		2016244
07:30	Fisherman Bay	Port Elliot	4	Southern Right Whale	300/500	Metres	Blowing, Flipper Slapping, Tail Slapping	One mother and calf pair plus 2 other SRW, possibly a second mother and calf pair.		2016243
<b>05/09/2016</b>										
2.30-4.00	Freemans Knob	Port Elliot	6	Southern Right Whale	800m	Kilometres	Blowing, Body Rolling, Circling, Head Lifts, Tail Lifting, Travelling			2016246
16:05	Freeman's Knob	Port Elliot	1	Southern Right Whale	200	Metres	Breaching	juvenile whale seen breaching 9 times then travelling towards Victor Harbor		2016245









Time	Where	Nearest Town	Number	Species	From	Shore	Behaviour	Comments	Image	ID #
13:10	The Bluff Jetty	Victor Harbor	2	Southern Right Whale	300	Metres	Diving, Loafing, Spy Hopping	mother and calf seen between The Bluff Jetty and Wright Island		2016242
11:45	Fisherman Bay, Frenchman's Rock	Port Elliot	5	Southern Right Whale	600	Metres	Breaching	3 whales confirmed at 11:45. Mother and calf plus 3 other adults confirmed at 14:30. Calf 'Patches' has distinctive white blaze on back and belly.		2016241
07.30	Fisherman Bay	Port Elliot	2	Southern Right Whale	300	Metres	Blowing, Breaching, Diving, Flipper Slapping, Head Lifts, Tail Slapping, Tail Lifting	Very active this morning putting on a great show!		2016238
<b>04/09/2016</b>										
15:00	Bashams Beach	Middleton	4	Southern Right Whale	600	Metres	Blowing, Flipper Slapping, Head Lifts			2016240
14:00	Basham Beach	Port Elliot	2	Southern Right Whale	500-600	Metres	Travelling, Head Lifts			2016237

Time	Where	Nearest Town	Number	Species	From	Shore	Behaviour	Comments	Image	ID #
13.00	Bashams Beach	Middleton	3	Southern Right Whale	800	Metres	Blowing, Body Rolling, Circling, Feeding, Head Lifts, Playing, Spy Hopping, Tail Lifting			2016236
11:30am	Frenchmans Rock, Basham Beach	Port Elliot	1	Southern Right Whale	250	Metres	Body Rolling, Breaching, Travelling			2016235
11:00	Bashams Beach	Middleton	5	Southern Right Whale	600	Metres	Breaching, Flipper Slapping, Head Lifts, Tail Slapping, Travelling			2016239
08:45	Commodore Point	Middleton	2	Southern Right Whale	1,000	Metres	Breaching	Large whale breaching! Think this is a Mother & Calf pair!		2016234
<b>03/09/2016</b>										
15.33-16.20	Bashams Beach / Frenchman Rocks	Middleton	4	Southern Right Whale	200	Metres	Blowing, Breaching, Flipper Slapping, Spy Hopping, Tail Lifting, Travelling	Mother Calf pair 200m straight out from Basham lookout. 2 singles 600m to the South. CC pair moving towards Frenchmans.		2016232



Time	Where	Nearest Town	Number	Species	From	Shore	Behaviour	Comments	Image	ID #
14:55	Bashams Beach	Middleton	6	Southern Right Whale	200	Metres	Blowing, Breaching, Diving, Flipper Slapping, Head Lifts, Spy Hopping, Tail Slapping, Travelling			2016233
13.51	Frenchman Rocks	Port Elliot	3	Southern Right Whale	200	Metres	Blowing, Body Rolling, Breaching, Spy Hopping, Tail Lifting, Travelling	Mother and Calf (CC pair) 200m off Frenchmans. Lots of pec lifts, tail lifts and breaches from Calf (nickname Patches). Also, a single SRW at Surfers heading towards CC pair.		2016231
08:20	F Sherman Bay	Port Elliot	4	Southern Right Whale	300/500	Metres	Blowing, Flipper Slapping			2016230
07.25-08.35	Bashams Beach / Frenchman Rocks	Port Elliot	6	Southern Right Whale	500	Metres	Blowing, Body Rolling, Spy Hopping, Travelling	Two Mother Calf pairs and 2 singles in the area ... Basham, Frenchman Rock and one pair now heading towards Pullen Island.		2016229

Time	Where	Nearest Town	Number	Species	From	Shore	Behaviour	Comments	Image	ID #
<b>02/09/2016</b>										
15:00	Knights Beach	Port Elliot	2	Southern Right Whale	200	Metres	Travelling			2016228
14:10	Bashams Beach	Middleton	2	Southern Right Whale	300	Metres	Blowing, Spy Hopping, Tail Slapping			2016226
14:10	Frenchmans Rock	Port Elliot	2	Southern Right Whale	500	Metres	Loafing, Travelling			2016227
10.55	Bashams Beach/Fisherman Bay	Middleton	5	Southern Right Whale	300/500	Metres	Blowing, Flipper Slapping	2 Mother and Calf pairs plus a single in the area!		2016225
<b>01/09/2016</b>										
15.00-16.15	Bashams	Middleton	5	Southern Right Whale	500	Metres	Blowing, Breaching, Playing, Tail Slapping	Mother & Calf pair 500 South from Bashams. Another adult near them. Plus, 2 other adults around Miami Blvd, Surfers Parade.		2016224
10:30-13:00	Frenchmans Rock	Middleton	4	Southern Right Whale	500	Metres	Blowing, Tail Slapping			2016223
07.30	Fisherman Bay	Port Elliot	3	Southern Right Whale	300	Metres	Head Lifts, Loafing, Spy Hopping			2016222
<b>31/08/2016</b>										

Time	Where	Nearest Town	Number	Species	From	Shore	Behaviour	Comments	Image	ID #
15:07	Freemans Knob/Pullen Island	Port Elliot	5	Southern Right Whale	1000	Metres	Courting, Head Lifts, Loafing, Travelling, Body Rolling	Patches and Mum approx 800m North of Pullen Island and 3 courting adults 500m South of Pullen Island.		2016221
11:45-13:00	Bashams/Frenchmans Rock	Port Elliot	6	Southern Right Whale	300m	Metres	Blowing, Spy Hopping	2 adults near Frenchmans now at 12.10pm		2016220
07:15	Fisherman Bay	Port Elliot	2	Southern Right Whale	300	Metres	Blowing, Breaching, Head Lifts, Playing	Mother and calf. Calf breaching.		2016219
<b>30/08/2016</b>										
15:45	The Bluff	Victor Harbor	1	Southern Right Whale	400m	Metres	Blowing, Diving			2016216
15:00	Frenchmans Rock/Pullen Island/Freemans Knob	Port Elliot	6	Southern Right Whale	200-500m	Metres	Blowing, Body Rolling, Head Lifts	One Mother Calf pair and 4 adult SRW in the area!		2016215
14:45	Knights Beach	Port Elliot	4	Southern Right Whale	200m	Metres	Blowing, Tail Lifting, Travelling, Head Lifts	Displaying courting behaviour.		2016218


Time	Where	Nearest Town	Number	Species	From	Shore	Behaviour	Comments	Image	ID #
12:55	Knights Beach	Port Elliot	3	Southern Right Whale	200m	Metres	Head Lifts	3 adults		2016214
12:45	Kings Beach	Victor Harbor	2	Southern Right Whale	400m	Metres	Blowing, Flipper Slapping, Head Lifts, Playing, Spy Hopping, Tail Lifting	2 adults		2016213
<b>29/08/2016</b>										
8.30am	Olivers Reef	Victor Harbor	2	Unidentified	500	Metres	Blowing, Body Rolling, Tail Lifting	whales still seen at 10:45am		2016207
15:30	Freemans Knob	Port Elliot	2	Southern Right Whale	100	Metres	Body Rolling, Head Lifts, Mating, Travelling	2 adult Southern Right whales courting		2016212
15:10	Basham Beach	Middleton	2	Southern Right Whale	500	Metres	Breaching, Loafing	calf identified by Debbie as 'patches' with white markings on belly and back		2016210
14:15	West Island/ Waitpinga Cliffs	Victor Harbor	2	Southern Right Whale	2.5	Kilometres	Blowing, Travelling			2016211



Time	Where	Nearest Town	Number	Species	From	Shore	Behaviour	Comments	Image	ID #
11:50	Petrel Cove	Victor Harbor	5	Southern Right Whale	20m	Metres	Blowing, Head Lifts, Loafing, Travelling	Lance Gray brought in photos at 15:15pm and reported 7 SRW's near Petrel Cove -unsure if 1 is a calf.		2016209
09.12	The Bluff Wharf	Victor Harbor	2	Southern Right Whale	200	Metres	Breaching, Travelling	2 SR adults breaching and travelling, possibly 3. Heading around The Bluff now, towards Petrel (9.40). Also whales reported at Olivers Reef at 9am - to be confirmed!		2016208
<b>28/08/2016</b>										
16.00	Pullen Island / Frenchmans Rock	Port Elliot	4	Southern Right Whale	300	Metres	Flipper Slapping, Head Lifts, Mating, Body Rolling	2 courting SR about 300 mtrs behind Pullen Island. Mum and Calf (Patches is the nickname) about 500mt South near Frenchmans Rocks playing. Patches putting tail over		2016206





Time	Where	Nearest Town	Number	Species	From	Shore	Behaviour	Comments	Image	ID #
								mums head.		
14.17	Bashams Beach	Port Elliot	8	Southern Right Whale	350-600	Metres	Breaching, Circling, Diving, Head Lifts, Mating, Body Rolling	Mum and Calf pair about 350 meters straight out from viewing platform at Bashams. Also, 3 courting pairs approx 5-600m South.		2016205
14.10	Bashams Beach	Port Elliot	8	Southern Right Whale	450-850	Metres	Breaching, Diving, Flipper Slapping, Head Lifts, Mating, Travelling, Body Rolling	Mum and Calf (Patches) ... plus 3 courting pairs further out!		2016204
11.30	Pullen Island	Port Elliot	2	Unidentified	300-400	Metres	Blowing, Circling, Flipper Slapping, Tail Lifting	Two adults appear to be courting.		2016203
09.15	Bashams Beach	Middleton	2	Southern Right Whale	500	Metres	Blowing, Flipper Slapping			2016202
07.15	Fisherman Bay	Port Elliot	2	Southern Right Whale	300	Metres	Blowing, Breaching, Diving, Flipper Slapping, Head Lifts	Close to Fisherman Bay playing in the sunshine!		2016201




27/08/2016







Time	Where	Nearest Town	Number	Species	From	Shore	Behaviour	Comments	Image	ID #
11:00	Bashams Beach	Port Elliot	4	Southern Right Whale	500	Metres	Body Rolling, Breaching, Diving, Flipper Slapping, Head Lifts, Mating, Travelling	View 11:00 -13:00, Bashams Beach, Cow and Calf between Pullen Is and Crockery Bay. Also, 2 whales appear to be courting about 300 mtrs East of Frenchmans Rock, all whales headed East towards Middleton.		2016200
09:00	Freemans Knob	Port Elliot	2	Southern Right Whale	500	Metres	Blowing, Courting	Whales courting 200m south of Pullen Island		2016197
09:00	Frenchmans Rock	Port Elliot	2	Southern Right Whale	400	Metres	Blowing, Travelling	Mother and Calf SRW		2016198
07:00	fisherman bay	Port Elliot	2	Southern Right Whale	300	Metres	Blowing, Loafing	Mother and calf loafing not moving much. 8 kayakers very close to whales.		2016196
<b>26/08/2016</b>										


Time	Where	Nearest Town	Number	Species	From	Shore	Behaviour	Comments	Image	ID #
14:00	Bashams Beach	Middleton	4	Southern Right Whale	700	Metres	Blowing, Flipper Slapping, Spy Hopping	Mum & Calf ... plus also appears to be a courting pair.		2016195
07.50	Bashams beach	Middleton	2	Southern Right Whale	500	Metres	Body Rolling, Flipper Slapping, Head Lifts, Tail Slapping, Flipper Slapping			2016193
07.30-11.10	Petrel Cove	Victor Harbor	2	Southern Right Whale	100-200m	Metres	Blowing, Body Rolling, Circling, Diving, Head Lifts, Mating, Spy Hopping, Travelling, Breaching	2 adult SR whales courting behavior.		2016194
<b>25/08/2016</b>										
14:00	Fishermans	Port Elliot	4	Southern Right Whale	200-400	Metres	Blowing, Body Rolling, Circling, Diving, Flipper Slapping, Head Lifts, Loafing, Spy Hopping, Travelling			2016192
10:25	Basham Beach	Middleton	4	Southern Right Whale	500	Metres	Blowing, Breaching, Flipper Slapping, Head Lifts, Travelling	2 mother and calf pairs one pair 250m off Middleton Pt and one pair to 500m off shore to west		2016190




Time	Where	Nearest Town	Number	Species	From	Shore	Behaviour	Comments	Image	ID #
								travelling towards Basham's		
10:00-11:00	Surfers Beach	Middleton	4	Southern Right Whale	1000	Metres	Blowing, Body Rolling, Head Lifts, Loafing, Playing, Tail Lifting, Travelling			2016191
<b>24/08/2016</b>										
15:30	Miami Beach	Middleton	4	Southern Right Whale	600	Metres	Blowing, Breaching, Flipper Slapping, Head Lifts, Travelling			2016189
12:40	Middleton Point	Middleton	2	Southern Right Whale	500	Metres	Loafing			2016186
11:30	Miami Beach	Middleton	2	Southern Right Whale	600-1000	Metres	Blowing, Body Rolling, Diving, Head Lifts, Loafing, Playing, Travelling			2016188
<b>23/08/2016</b>										

Time	Where	Nearest Town	Number	Species	From	Shore	Behaviour	Comments	Image	ID #
13:00	Bashams Beach	Middleton	2	Southern Right Whale	500	Metres	Blowing, Breaching, Flipper Slapping, Spy Hopping			2016184
13:00	Basham Beach	Middleton	3	Southern Right Whale	300m	Metres	Blowing, Loafing, Travelling			2016183
08:00	Fisherman Bay	Port Elliot	2	Southern Right Whale	300	Metres	Blowing, Loafing			2016182
<b>22/08/2016</b>										
15:00	Bashams Beach	Middleton	2	Southern Right Whale	150	Metres	Blowing, Loafing, Travelling	went to Bashams beach cow and calf coming in towards shore from frenchmans rock. going back out towards frenchmans rock, maybe mum educating calf		2016185
14:05	Fisherman's Bay	Port Elliot	2	Southern Right Whale	150m	Metres	Loafing			2016181



Time	Where	Nearest Town	Number	Species	From	Shore	Behaviour	Comments	Image	ID #
13:05	Miami Blvd off Surfers Pde	Middleton	2	Southern Right Whale	450	Metres	Head Lifts, Loafing			2016180
<b>21/08/2016</b>										
16:30	Miami Blvd (Surfers Pde)	Port Elliot	2	Southern Right Whale	500	Metres	Blowing, Loafing	Mother and Calf pair out at Miami 500m East.		2016177
13:00	Head of Bight	Nullarbor National Park	187	Southern Right Whale	100	Metres	Loafing			2016187
07:45	Fisherman Bay, Basham Beach	Port Elliot	2	Southern Right Whale	300	Metres	Blowing, Head Lifts, Loafing	Mother and Calf pair in same area this morning. Pair have moved in to Basham Beach. SR5211		2016176
<b>20/08/2016</b>										
12:05	Bashams Beach	Middleton	4	Southern Right Whale	500	Metres	Blowing, Loafing, Travelling			2016178


Time	Where	Nearest Town	Number	Species	From	Shore	Behaviour	Comments	Image	ID #
12:00	Bashams Beach	Middleton	4	Southern Right Whale	500	Metres	Blowing, Circling, Travelling	2 Mother and Calf pairs, approx. 200 meters apart. 1 pair travelling towards Goolwa.		2016173
08.00	Bashams beach	Middleton	2	Southern Right Whale	300	Metres	Blowing, Flipper Slapping, Head Lifts, Travelling	Mother & Calf at Bashams Beach heading to Fisherman Bay.		2016172
<b>19/08/2016</b>										
15.30	Fisherman Bay	Port Elliot	4	Southern Right Whale	300	Metres	Blowing, Body Rolling, Flipper Slapping, Head Lifts, Loafing, Playing, Spy Hopping, Tail Slapping	One mother and calf pair north of Frenchmans Rocks the other pair South of rocks.		2016171
12:30	Bashams	Port Elliot	4	Southern Right Whale	500	Metres	Loafing	Both Mother & Calf pairs in this area now.		2016169
11:45	Middleton Point	Middleton	2	Southern Right Whale	200	Metres	Loafing	Mother and Calf pair close to the shore!		2016168
10:25	Bashams	Port Elliot	1	Unidentified	500	Metres	Tail Slapping	Tail slaps!		2016164
10:00	CAPE WILLOUGHBY	Cape Willoughby	2	Southern Right Whale	200	Metres	Blowing, Playing, Tail Lifting			2016167





Time	Where	Nearest Town	Number	Species	From	Shore	Behaviour	Comments	Image	ID #
09:30-10:30	Basham Beach	Middleton	2	Southern Right Whale	450	Metres	Blowing, Loafing, Tail Lifting			2016170
07.30	Fisherman Bay	Port Elliot	2	Southern Right Whale	300	Metres	Blowing, Flipper Slapping, Loafing	Mother and Calf just loafing this morning!		2016163
<b>18/08/2016</b>										
12:20	CAPE WILLOUGHBY	Cape Willoughby	1	Southern Right Whale	20	Metres	Blowing, Diving, Spy Hopping, Tail Lifting, Travelling			2016162
10:40	Basham's Beach	Middleton	2	Southern Right Whale	700	Metres	Body Rolling, Loafing	mother and calf		2016161
<b>17/08/2016</b>										
10:00	Frenchmans Rock	Port Elliot	2	Southern Right Whale	400	Metres	Feeding, Loafing	Calf spotted feeding about 100 east of Frenchmans Rock.		2016159
<b>16/08/2016</b>										
1600	Head of Bight	Nullarbor National Park	172	Southern Right Whale	100	Metres	Loafing			2016165





Time	Where	Nearest Town	Number	Species	From	Shore	Behaviour	Comments	Image	ID #
11.00	Frenchmans Rock	Port Elliot	2	Southern Right Whale	300	Metres	Blowing, Breaching, Loafing, Tail Lifting	Mother and Calf.		2016158
07.30	fisherman bay	Port Elliot	2	Southern Right Whale	500	Metres	Blowing, Breaching, Flipper Slapping			2016156
<b>15/08/2016</b>										
15.30	Frenchmans Rock & Miami Blvd (Surfers Pde)	Port Elliot	4	Southern Right Whale	300-500	Metres	Blowing, Loafing	Mother and Calf at Miami Blvd, Surfers Pde and another Mother and Calf pair at Frenchmans.		2016155
08.42	The Bluff Wharf	Victor Harbor	1	Southern Right Whale	30	Metres	Blowing, Travelling			2016152
08.00	Fisherman Bay	Port Elliot	2	Southern Right Whale	300	Metres	Blowing, Flipper Slapping, Head Lifts, Loafing, Playing			2016151
<b>14/08/2016</b>										
16:30	West Island/Waitpinga Cliffs	Victor Harbor	1	Southern Right Whale	150	Metres	Blowing, Diving, Travelling			2016150









Time	Where	Nearest Town	Number	Species	From	Shore	Behaviour	Comments	Image	ID #
1645	Fishermans Bay and Frenchman Rock	Port Elliot	4	Southern Right Whale	350	Metres	Blowing, Head Lifts, Loafing, Breaching			2016153
15:40	Smugglers Cove Kangaroo Island	Cape Willoughby	1	Unidentified	100	Metres	Travelling			2016148
15:30	Cape Willoughby Lighthouse	Cape Willoughby	2	Southern Right Whale	100	Metres	Breaching, Tail Slapping, Tail Lifting			2016149
12.30	Fisherman Bay	Port Elliot	2	Southern Right Whale	350	Metres	Blowing, Loafing, Travelling			2016147
11:25	Frenchmans Rock	Port Elliot	2	Southern Right Whale	500	Metres	Loafing	Update - Mother and calf pair loafing aprox 500m out.		2016146
09:15	Frenchmans Rock	Port Elliot	2	Southern Right Whale	350	Metres	Blowing, Loafing	Mother and Calf pair. Also see breaching near Miami Blvd on Surfers Parade. More whales over there!		2016144
<b>13/08/2016</b>										





Time	Where	Nearest Town	Number	Species	From	Shore	Behaviour	Comments	Image	ID #
1530	Bashams Beach	Middleton	3	Southern Right Whale	300	Metres	Blowing, Loafing			2016141
15.39	Bashams Beach	Middleton	2	Southern Right Whale	300	Metres	Blowing, Head Lifts, Loafing	Mother and Calf doing some head lifts and loafing!		2016140
14:30	Bashams Beach Conservation Park	Port Elliot	2	Southern Right Whale	200	Metres	Blowing, Loafing			2016139
11:15	Frenchmans Rock	Port Elliot	4	Southern Right Whale	600	Metres	Loafing	2 Mother and calf pair's loafing, 200m apart from each other		2016138
09:55	Frenchmans Rock	Port Elliot	4	Southern Right Whale	400	Metres	Blowing, Head Lifts, Loafing	Two Mum and calf pairs, loafing!		2016143
08:20	Fisherman Bay	Port Elliot	2	Southern Right Whale	300	Metres	Blowing, Breaching, Diving, Flipper Slapping, Head Lifts, Playing, Spy Hopping			2016137
<b>12/08/2016</b>										
15:30	Cape Willoughby Lighthouse	Cape Willoughby	1	Unidentified	200	Metres	Loafing			2016145





Time	Where	Nearest Town	Number	Species	From	Shore	Behaviour	Comments	Image	ID #
15.35	Surfers Pde top carpark Miami Blvd/Middleton Pt	Middleton	4	Southern Right Whale	600	Metres	Blowing, Loafing, Tail Slapping, Travelling	Both Mother and Calf pairs in the area.		2016135
10.10-40	Frenchmans Rock/Middleton Pt	Port Elliot	2	Southern Right Whale	300-600	Metres	Blowing, Head Lifts, Loafing	Mother and Calf ... calf was breaching at Frenchmans. They are now at 10.40 travelling East approx 600m out from Middleton Pt.		2016134
<b>11/08/2016</b>										
12:30	Frenchmans Rock	Port Elliot	2	Southern Right Whale	300	Metres	Blowing, Head Lifts, Loafing			2016133
10.30	Middleton Point	Middleton	2	Southern Right Whale	600	Metres	Blowing, Breaching, Loafing	Mother and Calf pair. Calf breaching!		2016132
<b>10/08/2016</b>										

Time	Where	Nearest Town	Number	Species	From	Shore	Behaviour	Comments	Image	ID #
15:00	The Bluff Jetty	Victor Harbor	2	Southern Right Whale	50	Metres	Blowing, Flipper Slapping, Spy Hopping, Tail Slapping, Travelling			2016131
09:45	Petrel Cove	Victor Harbor	1	Southern Right Whale	800m	Metres	Breaching, Travelling	Whale breaching out from The Bluff!		2016130
<b>09/08/2016</b>										
16:30	Vivonne Bay	Kingscote	2	Southern Right Whale	150	Metres	Body Rolling, Circling, Flipper Slapping, Spy Hopping, Tail Slapping, Tail Lifting			2016136
13:30	Pullen Island	Port Elliot	2	Southern Right Whale	600	Metres	Blowing, Loafing	Mother and Calf pair.		2016129
<b>08/08/2016</b>										
16:00	Middleton Point	Middleton	4	Southern Right Whale	800	Metres	Blowing, Loafing, Travelling	Both Mother and Calf pairs are at Middleton Pt travelling slowly in a		2016128




Time	Where	Nearest Town	Number	Species	From	Shore	Behaviour	Comments	Image	ID #
								Westerly direction.		
15:00	Miami St & Chapman St, Surfers Pde	Middleton	5	Southern Right Whale	600	Metres	Blowing, Loafing, Tail Slapping, Tail Lifting, Travelling	Both Mother and Calf Pairs in this area. Plus a single whale sighted on the horizon.		2016127
10.20	Chapman Street/Surfers Pde	Middleton	2	Southern Right Whale	400	Metres	Blowing, Flipper Slapping, Head Lifts, Loafing			2016126
10.15	Miami Street/Surfers Pde	Middleton	2	Southern Right Whale	500	Metres	Blowing, Loafing			2016125
<b>07/08/2016</b>										
16:30	Frenchmans Rock	Port Elliot	2	Southern Right Whale	400	Metres	Blowing, Feeding, Head Lifts, Loafing			2016124
1600	Fowlers Bay	Fowlers Bay	10	Southern Right Whale	100	Metres	Blowing, Loafing, Mating, Suckling			2016122
15:00	miami beach	Middleton	2	Southern Right Whale	500	Metres	Blowing, Breaching, Flipper Slapping, Head Lifts, Loafing, Tail Slapping			2016123




Time	Where	Nearest Town	Number	Species	From	Shore	Behaviour	Comments	Image	ID #
11.30	Surfers Beach	Middleton	4	Southern Right Whale	500-800	Metres	Blowing, Loafing			2016120
10.45	Surfers Beach	Middleton	1	Unidentified	450	Metres	Blowing, Body Rolling, Breaching, Tail Lifting			2016119
10.15	Surfers Beach	Middleton	2	Southern Right Whale	450	Metres	Blowing, Body Rolling, Circling, Diving, Head Lifts, Loafing, Tail Lifting, Travelling			2016121
<b>06/08/2016</b>										
15.45	Goolwa Beach	Goolwa	6	Southern Right Whale	3-400	Metres	Blowing, Loafing, Tail Slapping	Possibly 6 Adults and one calf.		2016117
12:40	Surfers Parade	Middleton	4	Unidentified	400	Metres	Blowing, Feeding, Travelling			2016116
12:20	Surfers Parade top car park	Middleton	7	Southern Right Whale	400	Metres	Blowing, Body Rolling, Head Lifts, Loafing	3 possibly 4 SRW at Goolwa, 2 mother and calf pairs Middleton Point		2016115



Time	Where	Nearest Town	Number	Species	From	Shore	Behaviour	Comments	Image	ID #
11:00	Freeman Knob	Port Elliot	2	Southern Right Whale	200	Metres	Blowing, Head Lifts, Loafing			2016114
10:50	Goolwa beach	Goolwa	2	Southern Right Whale	400	Metres	Breaching, Flipper Slapping, Loafing			2016113
<b>05/08/2016</b>										
7.45	fisherman bay	Port Elliot	2	Southern Right Whale	300	Metres	Blowing, Flipper Slapping, Head Lifts, Loafing			2016109
15:30	Middleton Point	Middleton	4	Southern Right Whale	1200	Metres	Blowing, Breaching, Flipper Slapping, Tail Slapping			2016112
12:00	East of Surfers Beach (Miami Beach)	Middleton	2	Southern Right Whale	600	Metres	Head Lifts, Loafing			2016111
11:45	Chapman Road Carpark	Middleton	2	Southern Right Whale	500	Metres	Breaching			2016110





Time	Where	Nearest Town	Number	Species	From	Shore	Behaviour	Comments	Image	ID #
<b>04/08/2016</b>										
14.15	Freeman Knob	Port Elliot	2	Humpback Whale	400	Metres	Travelling			2016108
13:43	Freemans Knob	Port Elliot	3	Humpback Whale	700	Metres	Travelling	Humpback calf sighting was confirmed by Cath Kemper at SA Museum		2016179
09:30	Surfers Parade top car park	Middleton	2	Southern Right Whale	400	Metres	Loafing			2016107
<b>03/08/2016</b>										
8.30	Fisherman Bay	Port Elliot	1	Southern Right Whale	300	Metres	Blowing, Flipper Slapping, Travelling			2016103
16:40	Surfers Parade	Middleton	2	Southern Right Whale	600	Metres	Blowing, Diving, Travelling			2016106










Time	Where	Nearest Town	Number	Species	From	Shore	Behaviour	Comments	Image	ID #
11:15	Freemans Knob	Port Elliot	2	Southern Right Whale	150	Metres	Blowing, Head Lifts, Travelling			2016105
10:30	Chiton Rocks	Victor Harbor	2	Southern Right Whale	500	Metres	Blowing, Breaching, Travelling			2016104
<b>02/08/2016</b>										
11:50	Waitpinga Cliffs	Victor Harbor	1	Humpback Whale	3-4	Kilometres	Blowing, Diving, Travelling	Travelling West.		2016102
<b>31/07/2016</b>										
6:45	Middleton surfers parade	Middleton	2	Southern Right Whale	200	Metres	Blowing, Body Rolling, Head Lifts, Loafing, Tail Lifting, Travelling	Seen again 10:50am, approx. 500 metres off Middleton Point. Would also be visible from Bashams Beach.		2016094
14:55	Head of Bight	Ceduna	169	Southern Right Whale	various	Kilometres	Blowing, Loafing, Travelling			2016098



Time	Where	Nearest Town	Number	Species	From	Shore	Behaviour	Comments	Image	ID #
13:15	miami beach	Middleton	2	Southern Right Whale	500	Metres	Blowing, Body Rolling, Loafing, Playing, Spy Hopping, Travelling			2016101
13.00	Middleton beach	Middleton	2	Southern Right Whale	700	Metres	Blowing, Flipper Slapping, Loafing			2016097
11:00	Frenchmans Rock	Middleton	2	Southern Right Whale	400	Metres	Blowing, Breaching, Head Lifts, Playing, Travelling			2016100
11.47	Vivonne Bay Surf Beach	Cape de Couedic	2	Southern Right Whale	300	Metres	Blowing, Body Rolling, Circling, Head Lifts, Loafing, Suckling, Tail Slapping, Tail Lifting			2016099
09.15	The Bluff	Victor Harbor	2	Southern Right Whale	400	Metres	Blowing, Courting, Tail Lifting	Seen several times: Petrel Cove at 10am. West Island 2pm.		2016096
<b>30/07/2016</b>										
9:00	Hayborough	Victor Harbor	2	Unidentified	500	Metres	Blowing, Travelling			2016090




Time	Where	Nearest Town	Number	Species	From	Shore	Behaviour	Comments	Image	ID #
8:40	Haywood Court	Victor Harbor	2	Southern Right Whale	500	Metres	Blowing, Flipper Slapping, Head Lifts, Travelling			2016092
1600	Vivonne Bay	Kingscote	2	Southern Right Whale	500	Metres	Body Rolling, Circling, Flipper Slapping			2016093
1300	Head of Bight	Nullarbor National Park	144	Southern Right Whale	100	Metres	Loafing, Travelling			2016095
11:30	The Bluff Jetty	Victor Harbor	2	Unidentified	50 - 100m	Metres	Flipper Slapping, Loafing, Tail Slapping, Travelling			2016091
08.15	Boomer Beach	Port Elliot	2	Southern Right Whale	100	Metres	Flipper Slapping, Tail Slapping	Traveling towards Victor.		2016089
<b>29/07/2016</b>										
8am	Bashams beach	Middleton	1	Unidentified	500	Metres	Loafing			2016087
<b>28/07/2016</b>										
15:20	Olivers Reef	Victor Harbor	1	Southern Right Whale	500	Metres	Diving, Head Lifts, Loafing, Tail Lifting			2016088

Time	Where	Nearest Town	Number	Species	From	Shore	Behaviour	Comments	Image	ID #
14:30	Chiton Rocks	Victor Harbor	1	Southern Right Whale	250	Metres	Blowing, Breaching, Travelling			2016086
<b>21/07/2016</b>										
15:00	Waitpinga Cliffs	Victor Harbor	1	Humpback Whale	2.5	Kilometres	Tail Slapping	Observed tail slapping for 15 minutes and still going!		2016085
<b>19/07/2016</b>										
8:00	Frenchmans Rock	Port Elliot	2	Southern Right Whale	400	Metres	Diving, Travelling			2016083
<b>18/07/2016</b>										
16:30	Freemans Knob	Port Elliot	2	Southern Right Whale	600	Metres	Spy Hopping, Tail Lifting, Travelling			2016082
15:00	Bashams Beach	Middleton	2	Southern Right Whale	600	Metres	Blowing, Loafing			2016081



Time	Where	Nearest Town	Number	Species	From	Shore	Behaviour	Comments	Image	ID #
10:00	Frenchman's Rock Port Elliot	Port Elliot	2	Southern Right Whale	200	Metres	Loafing, Suckling			2016080
<b>17/07/2016</b>										
15:00	Hayward Court	Victor Harbor	2	Unidentified	550	Metres	Loafing			2016077
13:45	Waitpinga Cliffs	Victor Harbor	1	Humpback Whale	1.5	Kilometres	Blowing, Breaching, Diving, Travelling			2016078
13:30	miami beach	Middleton	2	Southern Right Whale	800	Metres	Blowing, Loafing	Mother and Calf.		2016079
07.50 - 13.00	Miami Beach	Middleton	2	Southern Right Whale	500-650	Metres	Blowing, Diving, Head Lifts, Tail Lifting, Travelling	At 9.45am they are slowly moving towards Middleton. Baby is quite active!		2016073
<b>16/07/2016</b>										
15:15	Christmas Cove	Penneshaw	1	Unidentified	500	Metres	Blowing, Tail Slapping			2016076


Time	Where	Nearest Town	Number	Species	From	Shore	Behaviour	Comments	Image	ID #
11:00	Head of Bight	Nullarbor National Park	132	Southern Right Whale	100	Metres	Loafing			2016075
<b>10/07/2016</b>										
10.00	Middleton Point	Middleton	2	Southern Right Whale	50	Metres	Blowing, Loafing			2016069
08.30	Coote st	Middleton	1	Unidentified	500	Metres	Blowing, Body Rolling, Loafing			2016068
<b>09/07/2016</b>										
14:45	Kings head	Victor Harbor	1	Southern Right Whale	50	Metres	Blowing, Travelling			2016067
<b>08/07/2016</b>										
15:00	Middleton Point	Middleton	1	Southern Right Whale	1000	Metres	Loafing			2016066
12:00	Middleton Point	Middleton	1	Southern Right Whale	900	Metres	Blowing, Loafing			2016065




Time	Where	Nearest Town	Number	Species	From	Shore	Behaviour	Comments	Image	ID #
<b>07/07/2016</b>										
2.00pm	Penneshaw, Kangaroo Island	Penneshaw	2	Humpback Whale	300	Metres	Breaching			2016063
15:00	Head of Bight	Nullarbor National Park	99	Southern Right Whale	100	Metres	Loafing			2016059
12:45	Cape Willoughby Lighthouse	Cape Willoughby	1	Humpback Whale	900	Metres	Blowing, Diving, Travelling			2016060
12.30	Cape Willoughby	Cape Willoughby	3	Humpback Whale	200	Metres	Travelling			2016062
10:30	Smugglers Cove and Pink Bay	Cape Willoughby	1	Southern Right Whale	200	Metres	Blowing, Loafing, Travelling			2016058
<b>06/07/2016</b>										
14.30	Cape du Couedic	Kingscote	6	Humpback Whale	150	Metres	Loafing			2016061
<b>04/07/2016</b>										
16:15	Commodore Point	Port Elliot	2	Unidentified	300	Metres	Playing			2016055
13:25	Miami Beach	Middleton	2	Southern Right Whale	300	Metres	Blowing, Loafing			2016052




Time	Where	Nearest Town	Number	Species	From	Shore	Behaviour	Comments	Image	ID #
<b>03/07/2016</b>										
13:00	Cape Hart	Cape Willoughby	1	Humpback Whale	300	Metres	Blowing, Breaching, Travelling			2016056
08.00 to 09.17	Miami and Goolwa	Middleton	2	Southern Right Whale	500	Metres	Travelling			2016050
<b>02/07/2016</b>										
1500	the Sewer ,D'Estrees Bay	Kingscote	1	Southern Right Whale	500	Metres	Blowing, Breaching			2016054
14:00	Miami	Middleton	2	Southern Right Whale	300	Metres	Blowing, Diving, Loafing			2016049
11:00	Cape Willoughby	Cape Willoughby	1	Humpback Whale	150	Metres	Travelling			2016051
09:30	Middleton Point	Middleton	1	Southern Right Whale	300	Metres	Blowing, Body Rolling, Flipper Slapping, Loafing			2016048
09:00	Freeman's Knob Lookout	Port Elliot	1	Unidentified	1	Kilometres	Blowing, Diving			2016047





Time	Where	Nearest Town	Number	Species	From	Shore	Behaviour	Comments	Image	ID #
<b>01/07/2016</b>										
14:30	Bashams Beach	Middleton	2	Southern Right Whale	600	Metres	Loafing, Travelling	Photos confirmed one adult and one juvenile, not calf. SR		2016046
11:30	Middleton Point	Middleton	1	Southern Right Whale	400	Metres	Loafing			2016045
<b>29/06/2016</b>										
15.45	Remarkable Rocks	Kingscote	6	Humpback Whale	As above	Metres	Travelling			2016044
14:00	Head of Bight	Nullarbor National Park	79	Southern Right Whale	100	Metres	Loafing			2016057
<b>28/06/2016</b>										
13:30	Freemans Knob	Port Elliot	1	Humpback Whale	700	Metres	Loafing, Travelling			2016041
<b>27/06/2016</b>										
14.40	Marino Rocks	Adelaide	1	Southern Right Whale	750	Metres	Blowing, Flipper Slapping, Loafing, Tail Slapping			2016042
12.30	Christies Beach	Port Noarlunga	2	Unidentified	200	Metres	Blowing,			2016040

Time	Where	Nearest Town	Number	Species	From	Shore	Behaviour	Comments	Image	ID #
							Body Rolling			
<b>26/06/2016</b>										
17.20-40	Waitpinga Cliffs	Victor Harbor	3	Humpback Whale	750	Metres	Blowing, Diving, Travelling			2016038
14:45	Waitpinga Beach	Victor Harbor	2	Orca (Killer Whale)	1.5	Kilometres	Blowing, Body Rolling, Breaching, Playing, Travelling			2016037
11:15	Bashams Beach	Middleton	1	Southern Right Whale	400	Metres	Blowing, Loafing			2016035
11:15	Cape Willoughby Lighthouse	Penneshaw	1	Southern Right Whale	700	Metres	Blowing, Loafing, Tail Lifting, Travelling			2016036
10.15	Goolwa beach	Goolwa	1	Southern Right Whale	700	Metres	Blowing, Loafing			2016034
<b>25/06/2016</b>										
14:15	miami beach	Middle Beach	1	Southern Right Whale	800	Metres	Breaching, Tail Lifting, Travelling			2016033
<b>21/06/2016</b>										
15:00	East End of Pennington Bay	Penneshaw	6	Orca (Killer Whale)	400	Metres	Blowing, Circling, Playing			2016043

Time	Where	Nearest Town	Number	Species	From	Shore	Behaviour	Comments	Image	ID #
<b>20/06/2016</b>										
1600	Cape Willoughby	Penneshaw	1	Southern Right Whale	300	Metres	Blowing, Diving, Loafing			2016030
<b>19/06/2016</b>										
14.00	Middleton Point	Middleton	1	Southern Right Whale	at least 700 meters	Metres	Blowing, Loafing			2016029
<b>18/06/2016</b>										
17.05	Commodore Point	Victor Harbor	1	Southern Right Whale	700	Metres	Blowing			2016027
<b>15/06/2016</b>										
11:15	knights beach	Port Elliot	1	Southern Right Whale	700	Metres	Blowing, Travelling			2016025
10:30	freemans knob	Port Elliot	1	Southern Right Whale	700	Metres	Blowing, Travelling			2016024
<b>14/06/2016</b>										

Time	Where	Nearest Town	Number	Species	From	Shore	Behaviour	Comments	Image	ID #
14:05	Goolwa Beach	Goolwa	1	Unidentified	4km	Kilometres	Blowing, Travelling			2016022
<b>13/06/2016</b>										
16:00	Freemans Knob	Port Elliot	2	Southern Right Whale	1100	Metres	Loafing			2016019
16:30	Waitpinga Cliffs	Victor Harbor	2	Humpback Whale	1.5	Kilometres	Travelling			2016018
<b>12/06/2016</b>										
15:30	Freemans Knob	Port Elliot	2	Southern Right Whale	700	Metres	Loafing, Travelling			2016020
15:30	Freemans. lookout	Port Elliot	2	Southern Right Whale	700	Metres	Loafing			2016017
<b>11/06/2016</b>										
16:00	Watson Gap	Port Elliot	2	Southern Right Whale	300	Metres	Loafing			2016015

Time	Where	Nearest Town	Number	Species	From	Shore	Behaviour	Comments	Image	ID #
14:30	Dump Beach	Victor Harbor	2	Southern Right Whale	300	Metres	Loafing	Still loafing in the area at 5pm.		2016016
14:30	Knights Beach	Port Elliot	2	Southern Right Whale	300	Metres	Blowing, Loafing, Travelling			2016013
<b>10/06/2016</b>										
12:00	Middleton Point	Middleton	2	Southern Right Whale	700	Metres	Blowing, Loafing			2016012
<b>31/05/2016</b>										
14.18	Remarkable Rocks, Flinders Chase KI	Cape de Couedic	1	Southern Right Whale	1,000	Metres	Blowing, Loafing, Travelling			2016026
<b>29/05/2016</b>										
08:30	Frenchman's Rock Port Elliot	Port Elliot	1	Unidentified	200m	Metres	Blowing			2016008
<b>19/05/2016</b>										
8.30	head of bight	Nullarbor National Park	6	Southern Right Whale	200	Metres	Blowing, Body Rolling, Circling, Diving, Head Lifts, Loafing, Tail Lifting			2016007

Time	Where	Nearest Town	Number	Species	From	Shore	Behaviour	Comments	Image	ID #
<b>18/05/2016</b>										
08.30	Head of Bight	Nullarbor National Park	3	Southern Right Whale	100	Metres	Blowing, Circling, Head Lifts, Loafing			2016006
<b>01/05/2016</b>										
1.30pm	Head of Bight	Nullarbor National Park	2	Southern Right Whale	100m	Metres	Blowing, Breaching, Head Lifts, Loafing			2016002
<b>19/04/2016</b>										
14:00	Point Lowly Lighthouse	Port Augusta	1	Humpback Whale	1	Kilometres	Blowing, Breaching, Travelling			2016001